

Bryce Canyon Utah!

Bellanca Super Viking Spring 2009 Fly-In *April 30th to May 3rd*



Date:	April 30th to May 3rd Arrive Thursday or Friday
Airport:	Bryce Canyon Airport ~ KBCE
Event Hotel:	Best Western Ruby Inn ~ Phone 435-834-5341 Group Pricing Confirmation Number: 27700 Thanks Linda Mason
FBO Information:	Airport is run by the city. No hangers available. Tie downs in two areas, you may need your own ropes. Fuel on airport from truck.
Car Rental:	Call Ruby's at 435-834-5341 and ask for the Chevron station. Hertz rental car is located at the Ruby Inn. No car rentals at the airport. They only have 15 rental cars so call in and get one reserved ASAP. If you don't get a car not to worry, others can give you a ride. If you're arriving <u>after</u> early morning Friday you'll need a car to get to dinner 50 miles away because I suspect most people will be gone for the day.

Planned Gatherings

Thursday 6:30pm	Dinner at <i>Bryce Canyon Pine's Restaurant</i> . Highway 12 Milepost 10 - 435-834-5441 Reservation name: Bellanca
Friday 6:00pm	HEADS UP: 50 miles from Ruby's! Cowboy dinner in Escalante at the Wild West Retreat, \$15 per person, pay at the door. <u>Directions:</u> Turn from Escalante, south on 300 E and drive three blocks. You'll see us on the left side of the street where we intersect 400 South. Watch for the <i>Wild West Retreat</i> sign! - 866-292-304 We have the place booked!
Saturday 6:30pm	Dinner at the Bryce Canyon Lodge in the national park at Sunrise Point in the National Park at Sunrise Point - 435.834.8760 Reservations in the name Bellanca.
Sunday Morning	Breakfast at Ruby's Cowboy Buffet and Steak Room. Then head for home!

Suggested Optional Activity

Thursday Options	<ul style="list-style-type: none"> Horseback Riding: This one is for <u>advanced riders only</u>. Departs at Ruby's at 1:00 for a drive to another location. (That's all I know?) Riders must be able to saddle own horse. See Saturday for other ride. Reservation required. Call Adrienne at 909-262-5493 by 4/24 if you're interested. Go to airport and check out airplanes. No reservation required. <p>At 6:30pm you'll need to be at the <i>Bryce Canyon Pine's Restaurant</i> for dinner.</p>
Friday Options	<p>Driving Trip ~ Choose you locations!</p> <ul style="list-style-type: none"> Kodachrome Basin – 29 miles east Grand Staircase Escalante - 56 miles east Lower Calf Creek Falls - 73 miles east <p>No later than 6:00pm you'll want to be at the Wild West Retreat in Escalante for dinner. - 54 miles east</p>
Saturday Options	<ul style="list-style-type: none"> Three hour guided ATV ride. \$100, pax \$40. Departs 8:30am Horseback Riding ~ Afternoon ride, reservations required. Call Adrienne at 909-262-5493 by 4/24 if you're interested. Mountain Bike rentals with several trails. Visit Bryce Canyon National Park Lots of sightseeing, hiking and shopping. <p>No later than 6:30 you'll want to be at the Bryce Canyon Lodge for dinner. The lodge is in the park at Sunrise Point.</p>



Ruby's Inn is the closest lodging to Bryce Canyon National Park, Utah and is the perfect place to base your exploration of this beautiful area. We offer the finest in Accommodations, RV Park/Campground and amenities in the Bryce Canyon region. Ruby's Inn at Bryce Canyon is also a destination in and of itself. You'll enjoy Horseback Riding, Mountain Biking, Guided ATV Rides and Helicopter Tours.

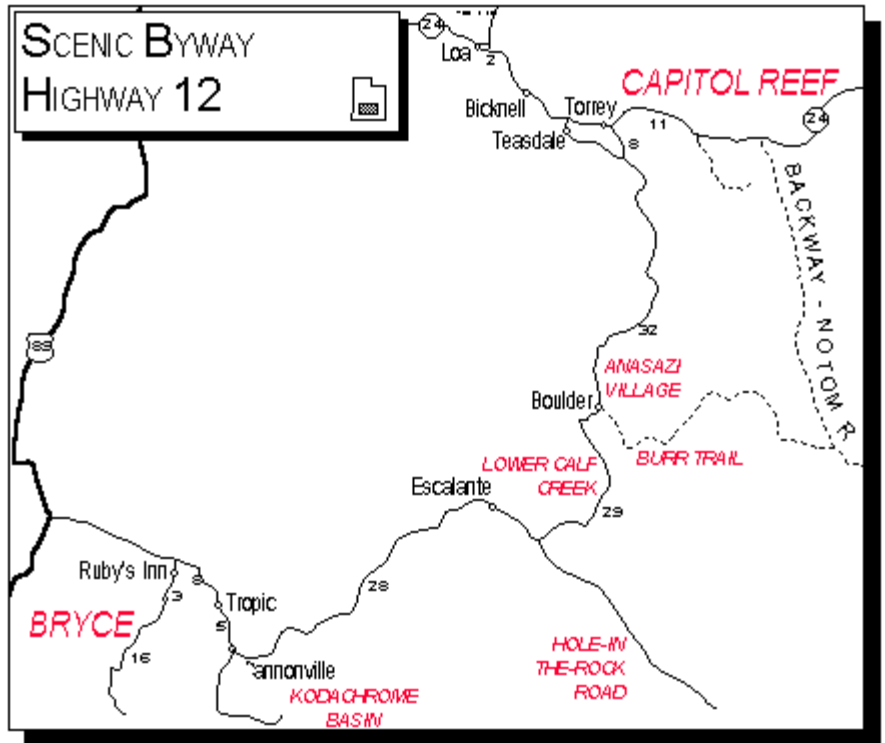
Bryce Canyon is famous for its worldly unique geology, consisting of a series of horseshoe-shaped amphitheaters carved from the eastern edge of the Paunsaugunt Plateau in southern Utah. The erosional force of frost-wedging and the dissolving power of rainwater have shaped the colorful limestone rock of the Claron Formation into bizarre shapes including slot canyons, windows, fins, and spires called "hoodoos." Tinted with colors too numerous and subtle to name, these whimsically arranged rocks create a wondrous landscape of mazes, offering some of the most exciting and memorable walks and hikes imaginable.

Kodachrome Basin State Park covers over 4,000 acres of ground and is a magical place with unique geologic formations, caves, arches, walking paths, horseback and wagon riding, and much more. Many of the formations within the park were formed in a very unique way.

Anciently there were many geysers in this area that, over time ceased to spew water from their natural rock pipes within the ground.

Grand Staircase - Escalante National Monument's vast and austere landscape embraces a spectacular array of scientific and historic resources. This high, rugged, and remote region, where bold plateaus and multi-hued cliffs run for distances that defy human perspective, was the last place in the continental United States to be mapped. Even today, this unspoiled natural area remains a frontier, a quality that greatly enhances the Monument's value for scientific study. The Monument has a long and dignified human history: it is a place where one can see how nature shapes human endeavors in the American West, where distance and aridity have pitted against our dreams and courage.

Lower Falls of Calf Creek were for many years one of the hidden little visited attractions of south Utah but since the creation of the national monument they have become quite well known. At the falls, the creek emerges from a V-shaped channel at the end of upper Calf Creek Canyon and cascades over a near-vertical cliff face into a large pool several feet deep, enclosed on three sides by sheer Navajo sandstone walls. Rocks closest to the water are covered in delicate patches of blue and green algae, all the nearby cliffs have long streaks of desert varnish and the whole scene is extremely beautiful.



Dinner Thursday Night at Bryce Canyon Pines

A country cottage-style dining room, with an old wood stove, is the perfect setting for the wholesome American food served here. Especially popular for its traditional breakfasts, the restaurant is also known for its homemade soups and pies -- all the usuals plus some not-so-usual selections such as banana blueberry. Both sandwiches and full dinners are available at lunch and dinner. Recommended are the Utah trout; the 8-ounce tenderloin steak; and the hot sandwiches, such as the open-faced turkey with mashed potatoes and gravy. Highway 12 Milepost 10 - 435-834-5441



Dinner Friday Night at the Wild West Retreat.

Outdoor seating so bring a jacket. Camp fire and heaters to keep us warm. This is going to be a fun event!

Smell the potatoes cooking when you arrive, the hickory smoke fire cooks the beans to perfection, and top it off with homemade ice cream.

Shannon & Jenifer Steed will be hosting a private dinner for us in Escalante, they cook in their traditional dutch-ovens over a bed of coals. The old west has never tasted so good! Their beautifully landscaped grounds are part of the dining experience as well.

When you enter Escalante from either East or West on Highway 12, watch for the Subway Sandwich Shop and Gas Station. We are located on 300 E (one block east of the Subway). Turn south on 300 E and drive three blocks. You'll see us on the left side of the street where we intersect 400 South. Watch for the *Wild West Retreat* sign! - 866-292-3043

Dinner Saturday night at the Bryce Canyon Lodge

Surrounded by the majestic Ponderosa Pine Forest, the dining room is a wonderful place to relax and take in the inspiring beauty of Bryce and enjoy dining in the style of rustic elegance from the 1930s. The dining room is open for breakfast, lunch and dinner, serving a variety of appetizers, salads and entrées as well as a tasteful selection of vegetarian dishes. We also offer an international wine list and a selection of local microbrew beers. The Bryce Canyon Lodge is located in the National Park at Sunrise Point - 435.834.8760



Bryce Canyon Roll Call



Get on the list!

(Send information to Viking@160knots.com)

* next to SOB has reservations

Aircraft	Pilot / Pax	SOB	Based
 <p style="text-align: center;">N4201B</p>	<p style="text-align: center;">Frank Holbert Adrienne Ayles</p>	<p style="text-align: center;">* 2</p>	<p style="text-align: center;">KAJO Corona, CA</p>
 <p style="text-align: center;">N4703V</p>	<p style="text-align: center;">Dave Taylor Janet Greathouse</p>	<p style="text-align: center;">* 2</p>	<p style="text-align: center;">KMRF Marfa, TX</p>
 <p style="text-align: center;">C-FDBC</p>	<p style="text-align: center;">Allan Anderson Doris Anderson</p>	<p style="text-align: center;">* 2</p>	<p style="text-align: center;">CZBB Boundary Bay, BC</p>
 <p style="text-align: center;">C-GCPO</p>	<p style="text-align: center;">George Coppus Margo Coppus</p>	<p style="text-align: center;">* 2</p>	<p style="text-align: center;">CYBW Calgary/Springbank Alberta, Canada</p>
 <p style="text-align: center;">N14738</p>	<p style="text-align: center;">Randy Smith Lori Smith</p>	<p style="text-align: center;">* 2</p>	<p style="text-align: center;">T67 Fort Worth, TX</p>
 <p style="text-align: center;">N39893</p>	<p style="text-align: center;">Cary Allen Meri Ann Allen Doug and Angie Vause</p>	<p style="text-align: center;">* 4</p>	<p style="text-align: center;">KODG Odgen, UT</p>

 <p>N28057</p>	<p>John Christensen Adele Christensen</p>	<p>* 2</p>	<p>KLVK Livermore, CA</p>
 <p>N432DM</p>	<p>Dick Mason Linda Mason</p>	<p>* 2</p>	<p>KHRX Hereford, TX</p>
 <p>N9622E</p>	<p>Mike Macosko Randi Macosko</p>	<p>* 2</p>	<p>KHND Henderson, NV</p>
 <p>N8813V</p>	<p>Bob Nixon Bette Nixon</p>	<p>* 2</p>	<p>028 Willits, CA</p>
 <p>N9739E</p>	<p>David Bole Marilyn Bole</p>	<p>* 2</p>	<p>S50 Alburn, WA</p>
 <p>N4137B</p>	<p>William Bruu</p>	<p>* 1</p>	<p>PAWS Wasilla AK</p>
 <p>N28066</p>	<p>Ron & Penny Blake (Both are licensed)</p>	<p>* 2</p>	<p>KSJC San Jose, CA</p>

 <p>N28160</p>	<p>Tony Sobal Diane Sobal</p>	<p>* 2</p>	<p>KAEG Double Eagle NM</p>
 <p>N44TL</p>	<p>Al Kirsinas</p>	<p>* 4</p>	<p>KRIR Flabob CA</p>



BCE

Bryce Canyon BRYCE CANYON, UT

4.0 mi. N of city. N37-42.39 W112-08.70 Mag Var. 14 deg E

Nav aids:

Type: ID: Freq: Radial: Distance:
VOR BCE 112.8 067 7.6

Approach Freqs:

None Reported

WX Contacts:

ASOS 135.475 435-834-5270;

Traffic Patterns:

All Aircraft 8386 MSL;

Runways:

3-21; 7395X75; asphalt pfc; PCL;

Communication Freqs:

Unicom 122.8 CTAF 122.8

FSS CEDAR CITY 122.2

Lights: 122.8

Low - 3 clicks in 5 secs.

Med - 5 clicks in 5 secs.

Hi - 7 clicks in 5 secs.

BCE Elevation: 7590

Image
Not
Available

Phone: 435-834-5239 Fax: 435-834-5452

Fees: Ramp Fee; Tie-down Fee;

Charts: LAS VEGAS; L9;

Approaches: VFR

FSS: CEDAR CITY 800-992-7433

Fuel: Jet-premix; 100LL;

Special Operations: Helicopter Ops; Ultralights;

Notes:

2000' AGL rgrd ovr Bryce Canyon Nat'l Park. Airline Svc. Intensive Flight Training.

FBO Summary

Garfield County *AOPA Credit Card: Earn Double Points Here;*

Fuel: Air BP-100LL; Air BP-Jet-premix;

Location: SW;

Frequencies: Unicom: 122.800;

Phone Number(s): 435-834-5239



AOPA's Airport Directory

Generated 11/26/2008 at <http://www.aopa.org/membership/portal/>
Copyright 2003 Aircraft Owners and Pilots Association

